

Areas of Natural Constraint Project

Workshop with Scottish Government

Map Book

16-June-2016

Materials prepared by Dave Miller, Doug Wardell-Johnson, Keith Matthews, The James Hutton Institute.

Contact keith.matthews@hutton.ac.uk



Less Favoured Area & Parish Fragility

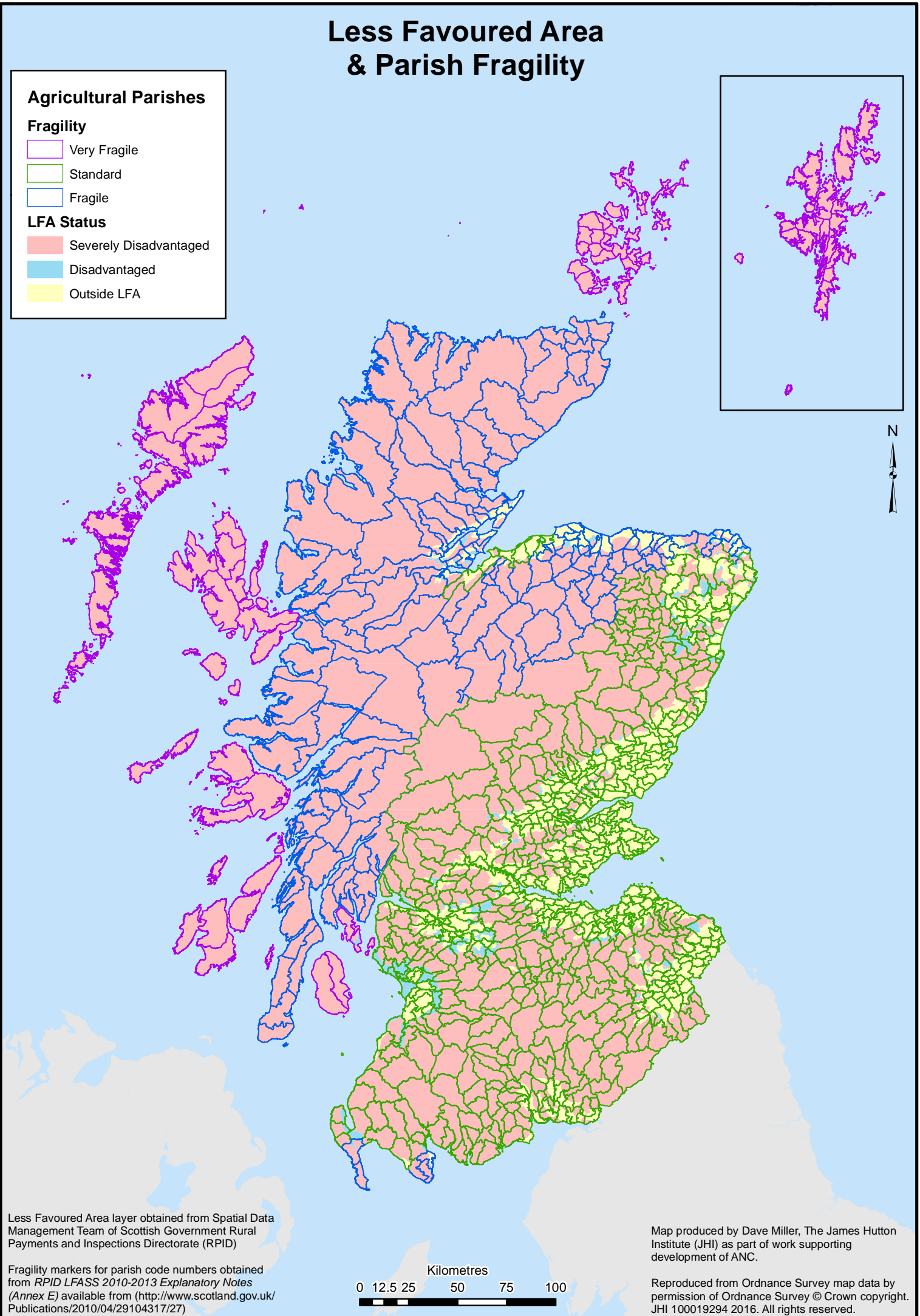
Agricultural Parishes

Fragility

- Very Fragile
- Standard
- Fragile

LFA Status

- Severely Disadvantaged
- Disadvantaged
- Outside LFA



Less Favoured Area layer obtained from Spatial Data Management Team of Scottish Government Rural Payments and Inspections Directorate (RPID)

Fragility markers for parish code numbers obtained from *RPID LFASS 2010-2013 Explanatory Notes (Annex E)* available from (<http://www.scotland.gov.uk/Publications/2010/04/29104317/27>)

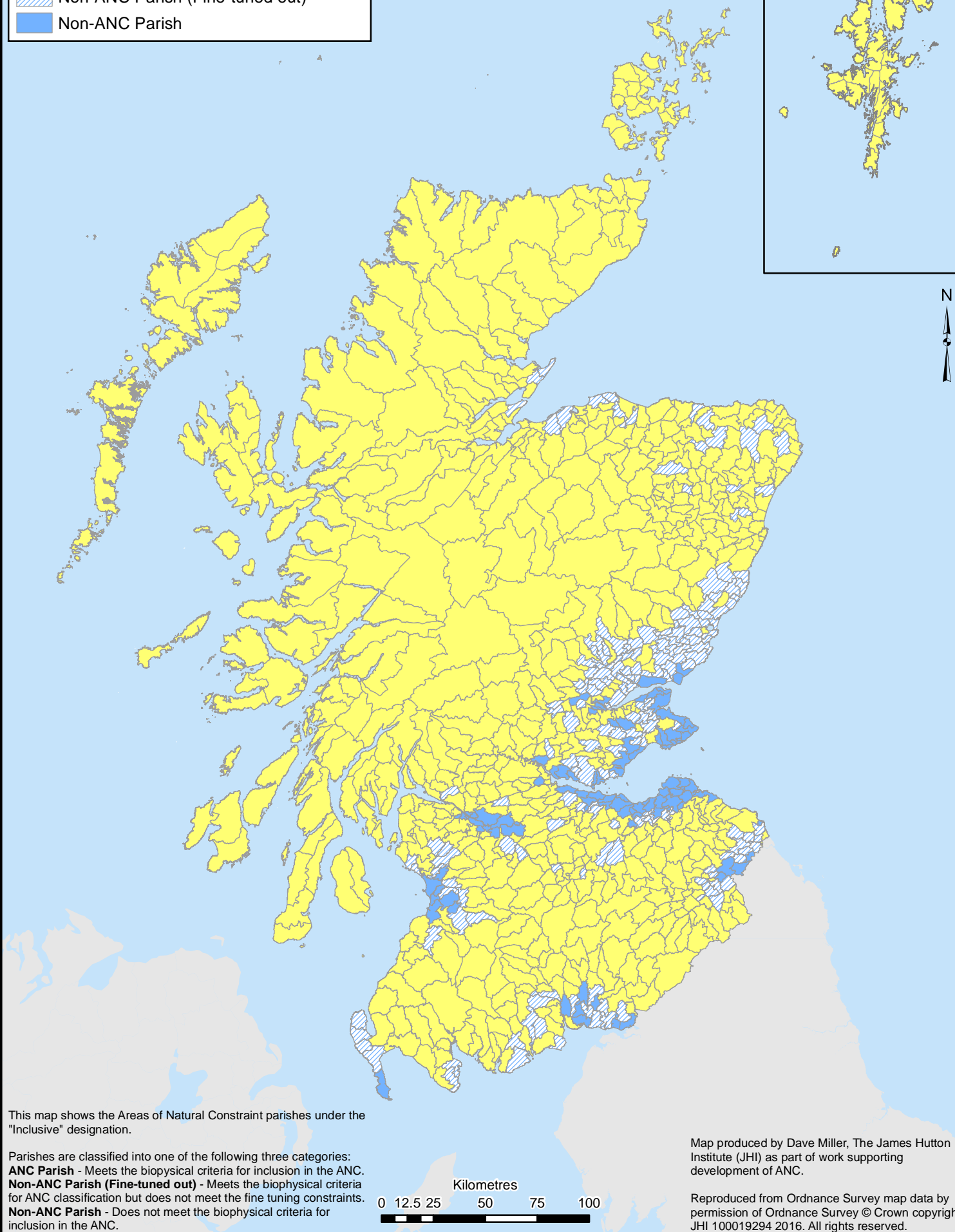
Map produced by Dave Miller, The James Hutton Institute (JHI) as part of work supporting development of ANC.

Reproduced from Ordnance Survey map data by permission of Ordnance Survey © Crown copyright. JHI 100019294 2016. All rights reserved.

ANC Parishes - Inclusive Designation

ANC Parishes - Inclusive Designation

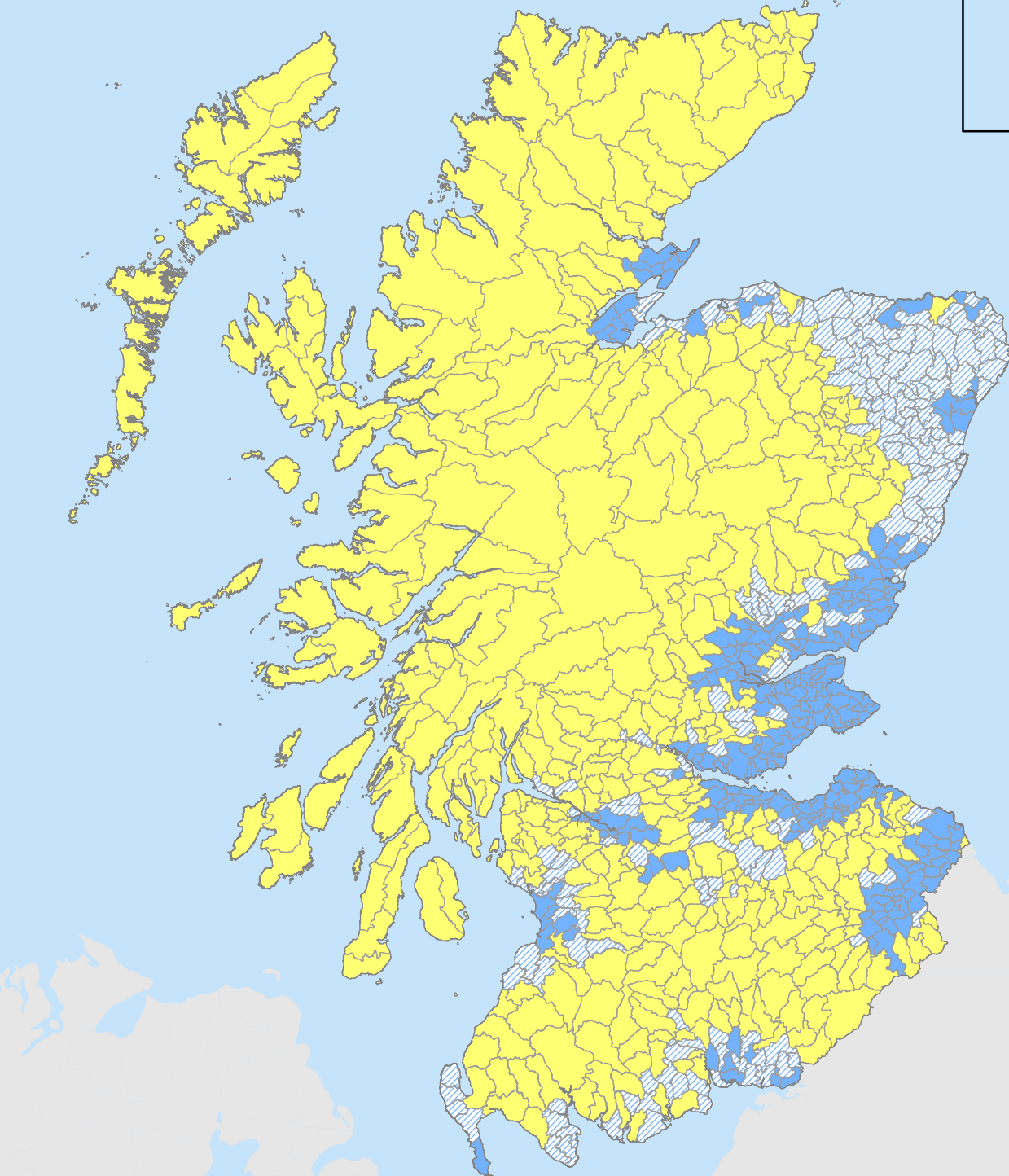
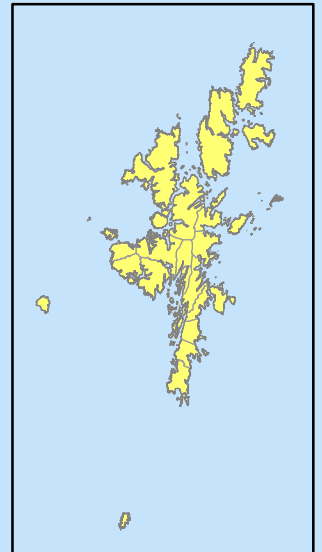
- ANC Parish
- Non-ANC Parish (Fine-tuned out)
- Non-ANC Parish



ANC Parishes - Focussed Designation

ANC Parishes - Focussed Designation

- ANC Parish
- Non-ANC Parish (Fine-tuned out)
- Non-ANC Parish



This map shows the Areas of Natural Constraint parishes under the "Focussed" Designation.

Parishes are classified into one of the following three categories:
ANC Parish - Meets the biophysical criteria for inclusion in the ANC.
Non-ANC Parish (Fine-tuned out) - Meets the biophysical criteria for ANC classification but does not meet the fine tuning constraints.
Non-ANC Parish - Does not meet the biophysical criteria for inclusion in the ANC.

Kilometres
 0 12.5 25 50 75 100

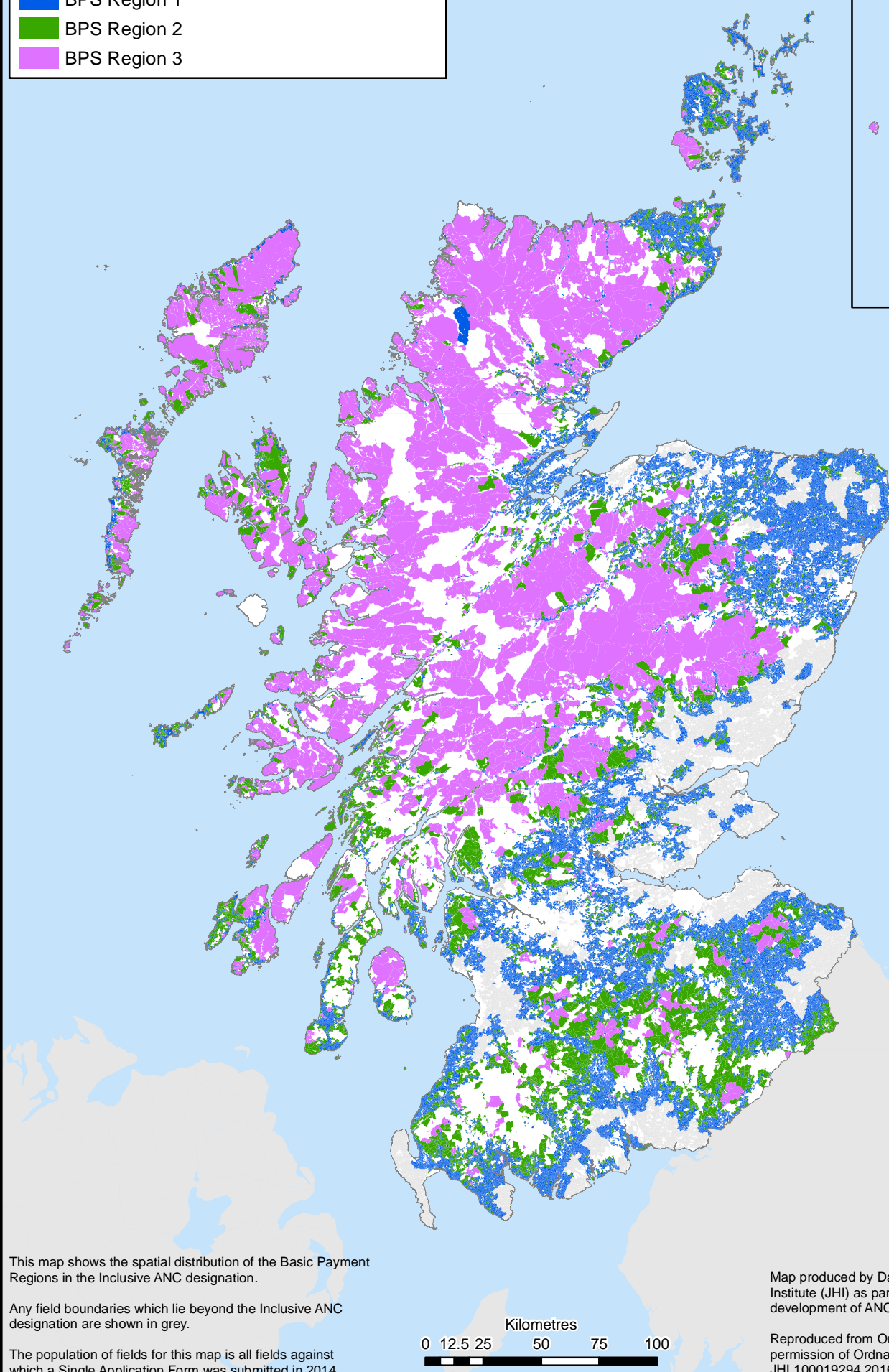
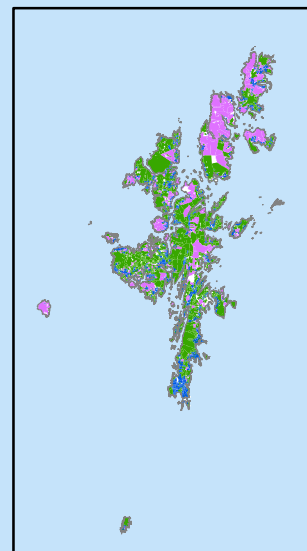
Map produced by Dave Miller, The James Hutton Institute (JHI) as part of work supporting development of ANC.

Reproduced from Ordnance Survey map data by permission of Ordnance Survey © Crown copyright. JHI 100019294 2016. All rights reserved.

ANC Inclusive Designation BPS Regions

ANC Inclusive Designation BPS Regions

- Non-ANC (Inclusive Designation)
- BPS Region 1
- BPS Region 2
- BPS Region 3



This map shows the spatial distribution of the Basic Payment Regions in the Inclusive ANC designation.

Any field boundaries which lie beyond the Inclusive ANC designation are shown in grey.

The population of fields for this map is all fields against which a Single Application Form was submitted in 2014.

Map produced by Dave Miller, The James Hutton Institute (JHI) as part of work supporting development of ANC.

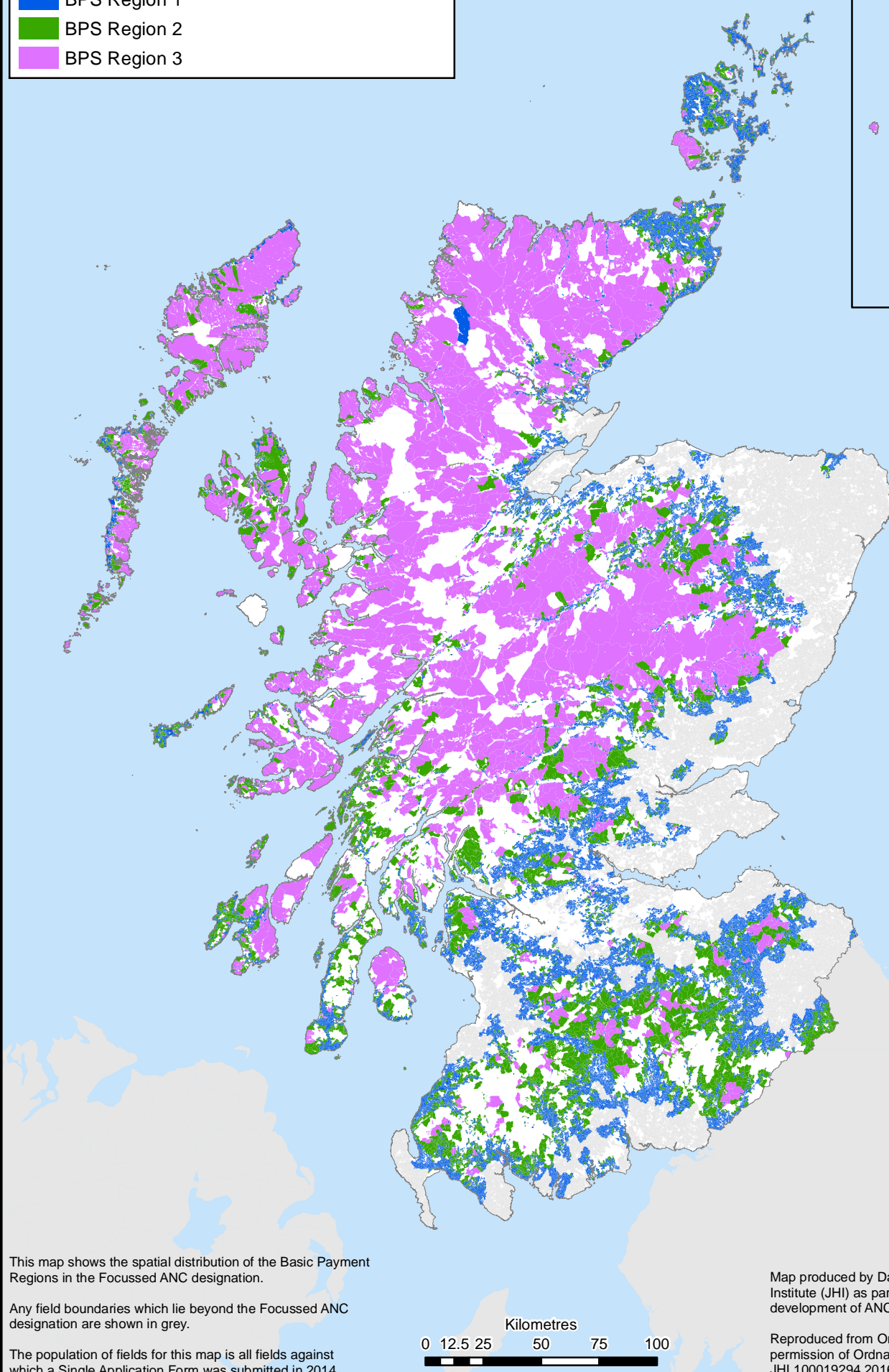
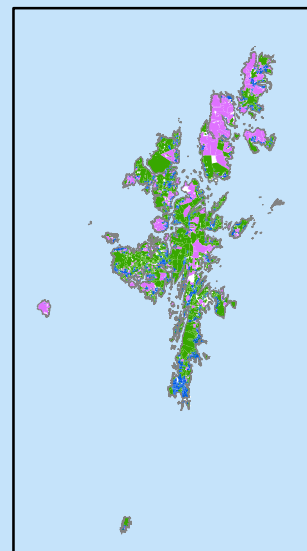
Reproduced from Ordnance Survey map data by permission of Ordnance Survey © Crown copyright. JHI 100019294 2016. All rights reserved.

Kilometres
0 12.5 25 50 75 100

ANC Focussed Designation BPS Regions

ANC Focussed Designation BPS Regions

- Non-ANC (Focussed Designation)
- BPS Region 1
- BPS Region 2
- BPS Region 3



This map shows the spatial distribution of the Basic Payment Regions in the Focussed ANC designation.

Any field boundaries which lie beyond the Focussed ANC designation are shown in grey.

The population of fields for this map is all fields against which a Single Application Form was submitted in 2014.

Map produced by Dave Miller, The James Hutton Institute (JHI) as part of work supporting development of ANC.

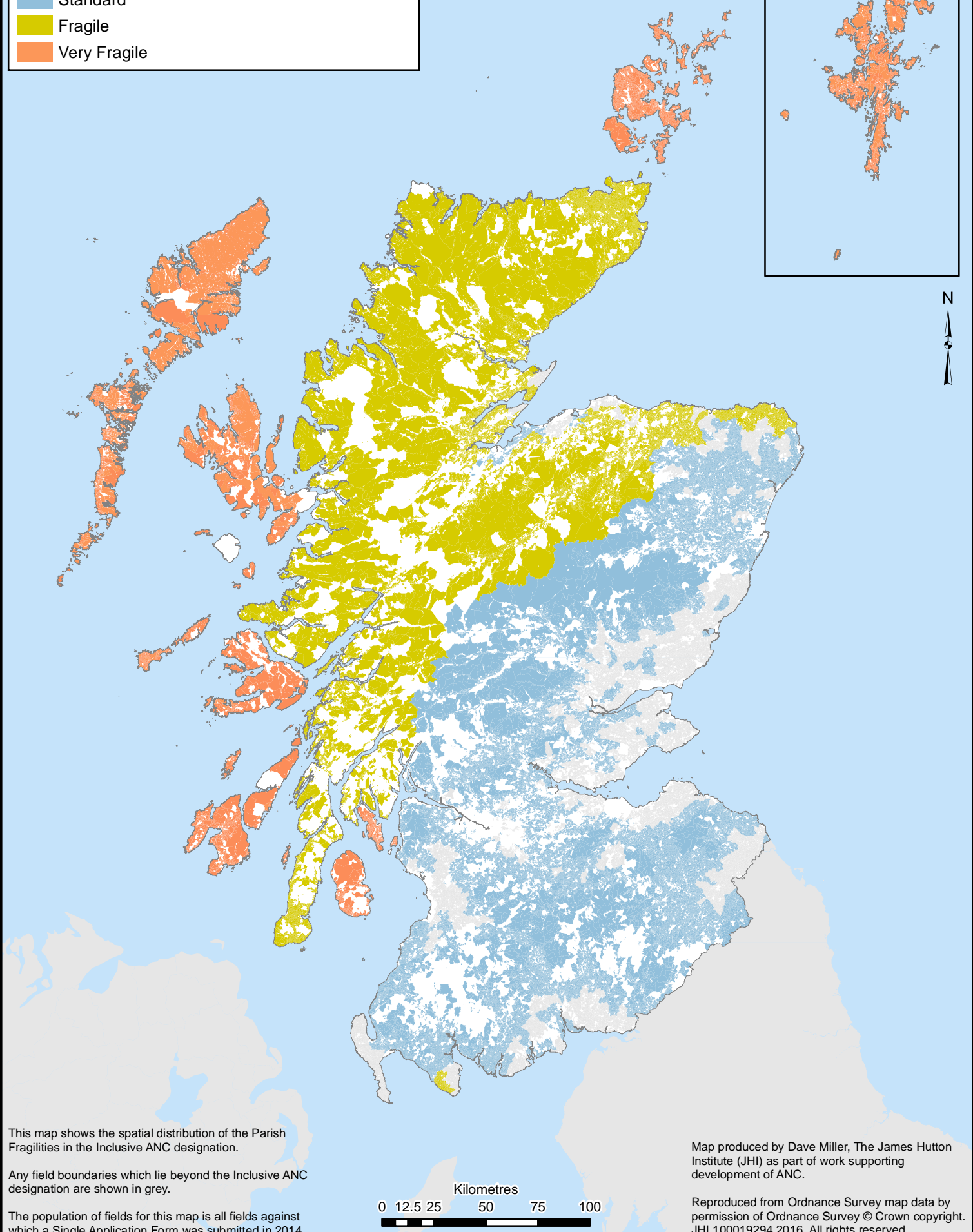
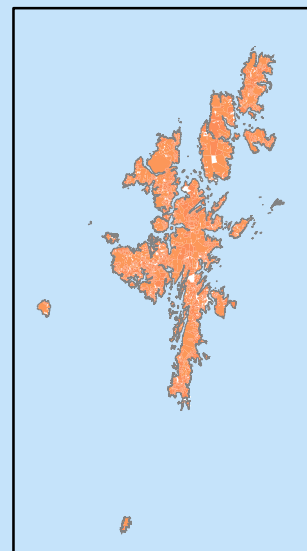
Reproduced from Ordnance Survey map data by permission of Ordnance Survey © Crown copyright. JHI 100019294 2016. All rights reserved.

Kilometres
0 12.5 25 50 75 100

ANC Inclusive Designation Parish Fragility

ANC Inclusive Designation Parish Fragility

- Non-ANC (Inclusive Designation)
- Standard
- Fragile
- Very Fragile



This map shows the spatial distribution of the Parish Fragilities in the Inclusive ANC designation.

Any field boundaries which lie beyond the Inclusive ANC designation are shown in grey.

The population of fields for this map is all fields against which a Single Application Form was submitted in 2014.

Map produced by Dave Miller, The James Hutton Institute (JHI) as part of work supporting development of ANC.

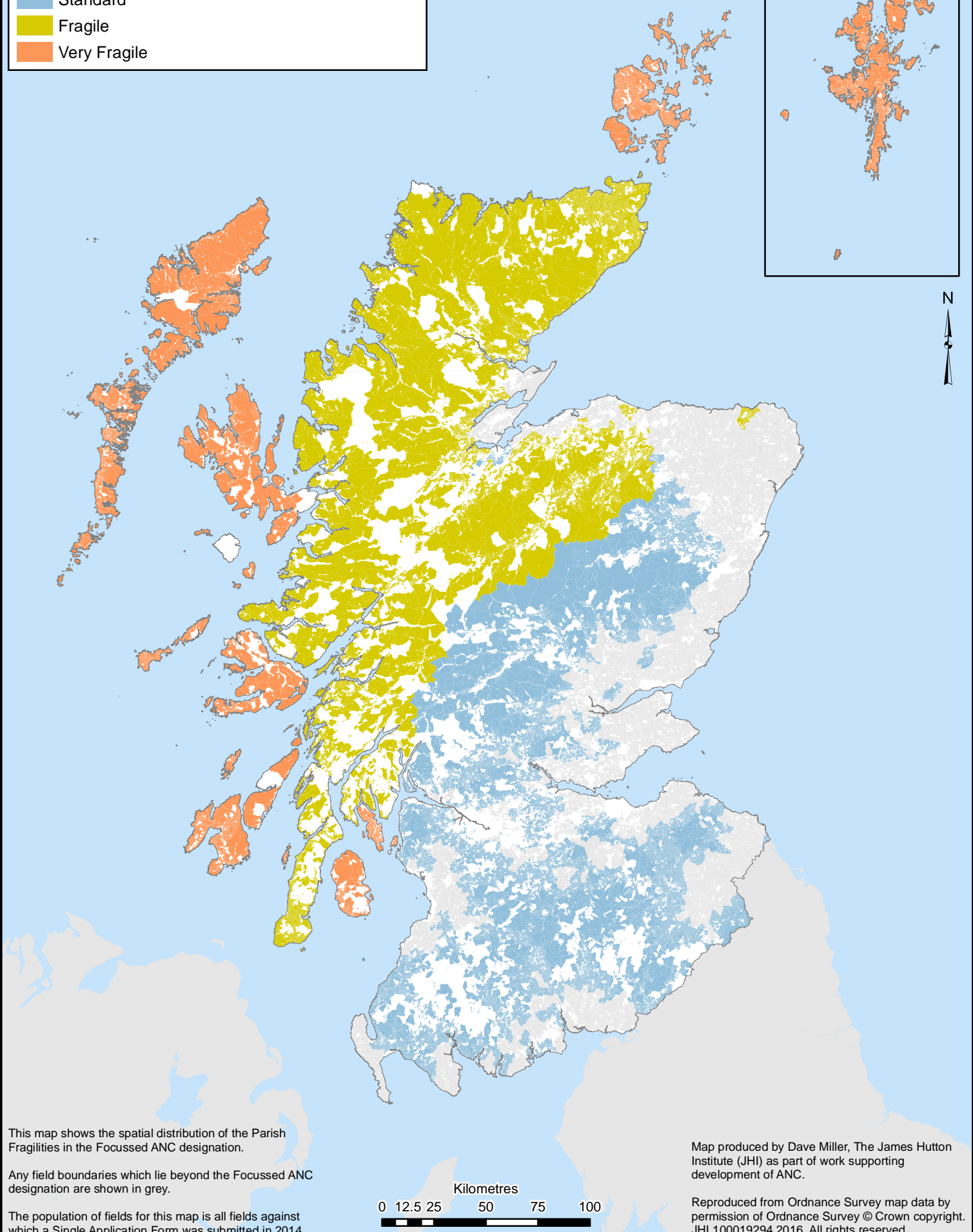
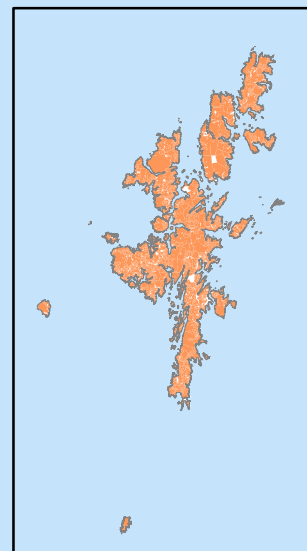
Reproduced from Ordnance Survey map data by permission of Ordnance Survey © Crown copyright. JHI 100019294 2016. All rights reserved.

Kilometres
0 12.5 25 50 75 100

ANC Focussed Designation Parish Fragility

ANC Focussed Designation Parish Fragility

- Non-ANC (Focussed Designation)
- Standard
- Fragile
- Very Fragile



This map shows the spatial distribution of the Parish Fragilities in the Focussed ANC designation.

Any field boundaries which lie beyond the Focussed ANC designation are shown in grey.

The population of fields for this map is all fields against which a Single Application Form was submitted in 2014.

Map produced by Dave Miller, The James Hutton Institute (JHI) as part of work supporting development of ANC.

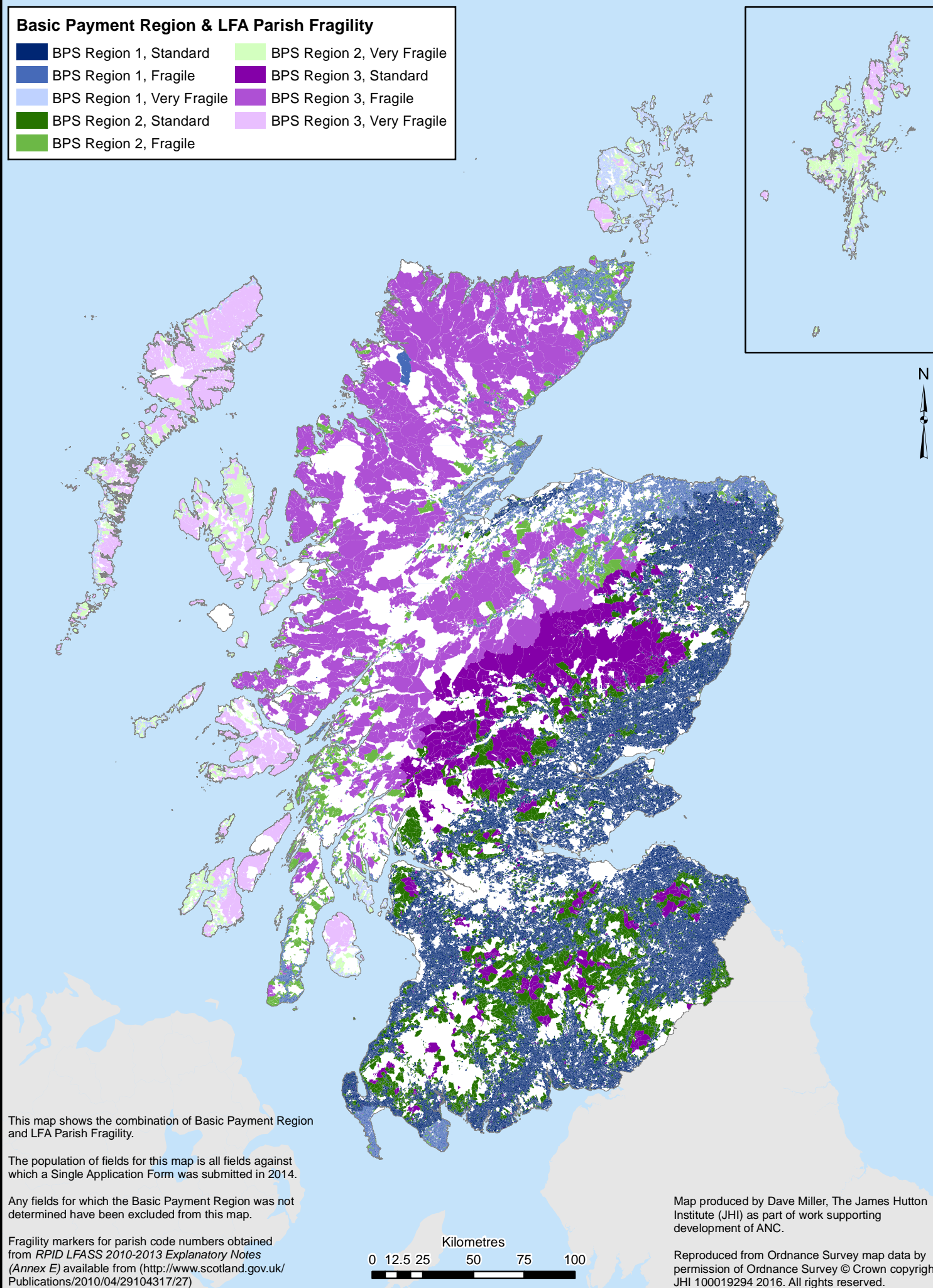
Reproduced from Ordnance Survey map data by permission of Ordnance Survey © Crown copyright. JHI 100019294 2016. All rights reserved.

Kilometres
0 12.5 25 50 75 100

Basic Payment Region & LFA Parish Fragility

Basic Payment Region & LFA Parish Fragility

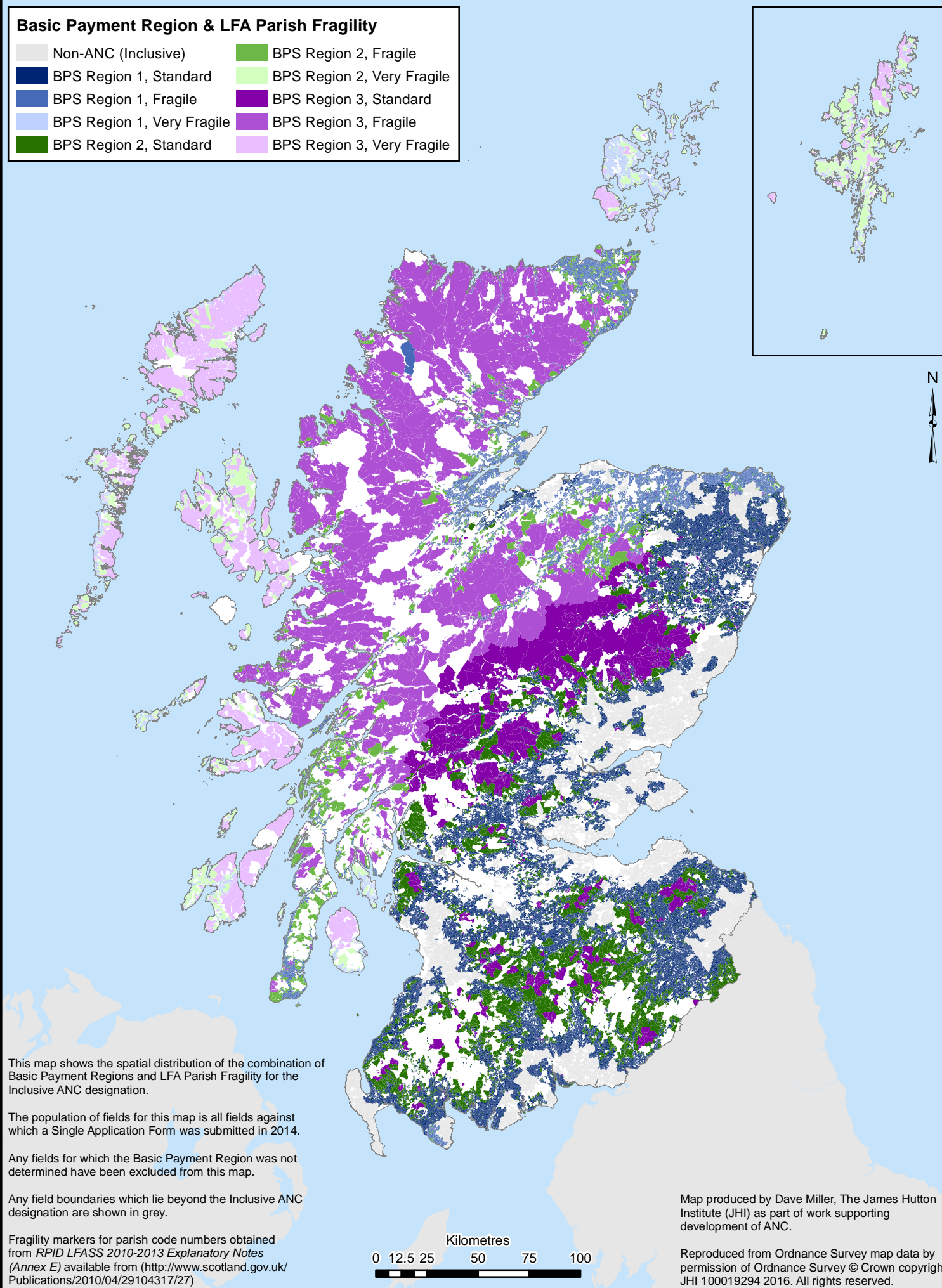
BPS Region 1, Standard	BPS Region 2, Very Fragile
BPS Region 1, Fragile	BPS Region 3, Standard
BPS Region 1, Very Fragile	BPS Region 3, Fragile
BPS Region 2, Standard	BPS Region 3, Very Fragile
BPS Region 2, Fragile	



Basic Payment Region & LFA Parish Fragility ANC Inclusive Designation

Basic Payment Region & LFA Parish Fragility

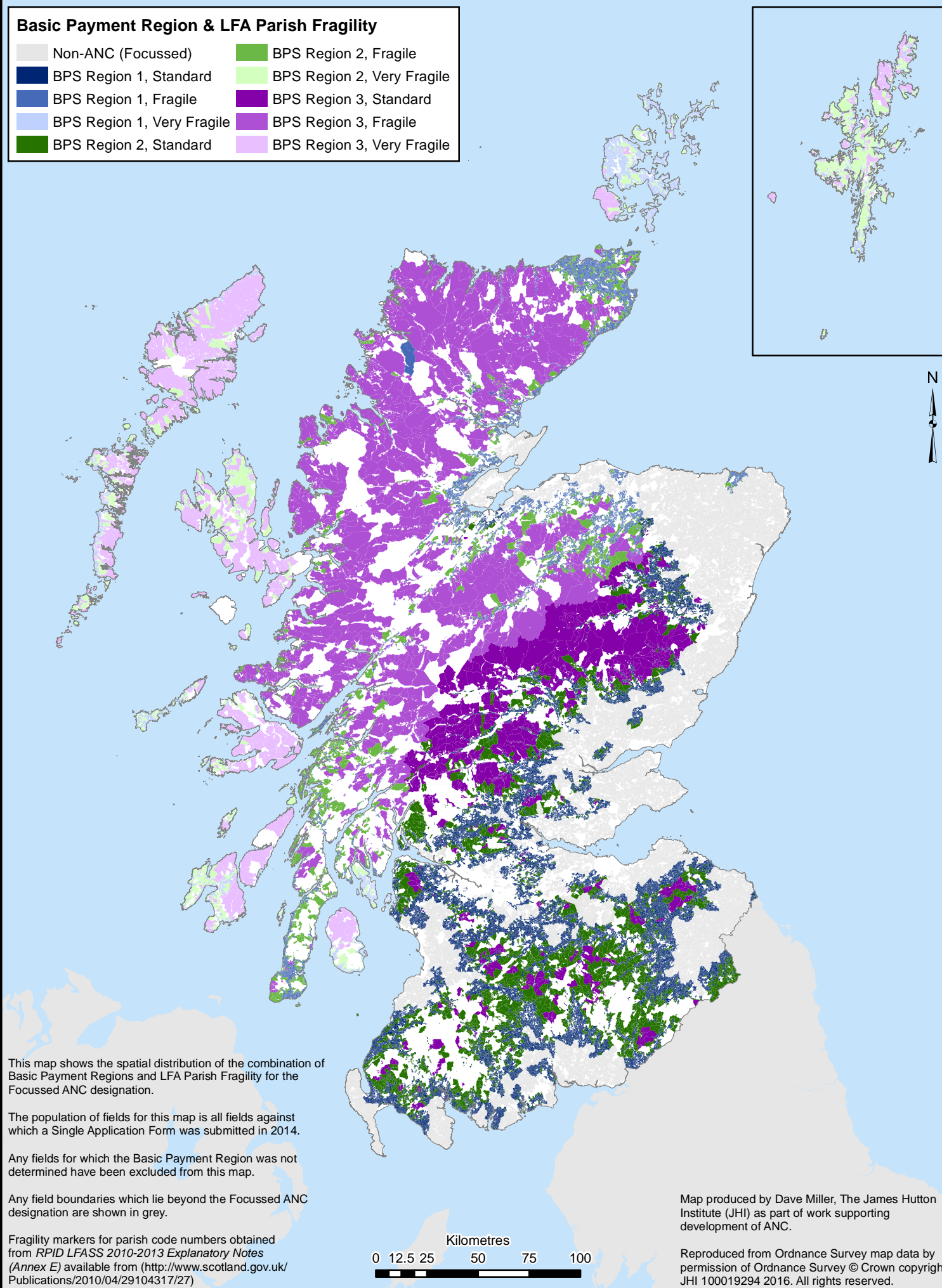
Non-ANC (Inclusive)	BPS Region 2, Fragile
BPS Region 1, Standard	BPS Region 2, Very Fragile
BPS Region 1, Fragile	BPS Region 3, Standard
BPS Region 1, Very Fragile	BPS Region 3, Fragile
BPS Region 2, Standard	BPS Region 3, Very Fragile




Basic Payment Region & LFA Parish Fragility ANC Focussed Designation

Basic Payment Region & LFA Parish Fragility

Non-ANC (Focussed)	BPS Region 2, Fragile
BPS Region 1, Standard	BPS Region 2, Very Fragile
BPS Region 1, Fragile	BPS Region 3, Standard
BPS Region 1, Very Fragile	BPS Region 3, Fragile
BPS Region 2, Standard	BPS Region 3, Very Fragile



LFASS Payment (£/ha)



LFASS Payments

